

PARIS CHARLES DE GAULLE AIRPORT
PARIS ORLY AIRPORT

REIMS

TROYES

AUXERRE

DIJON TRAIN STATION

BELFORT

COMO
LE MONTRACHET

BEAUNE

BERNE

DISTANCE FROM COMO LE MONTRACHET

| | |
|-----------------------------------|---------------------------|
| ✈ Paris-Orly Airport | 310 km/ 3-hour 20 minutes |
| ✈ Paris-Charles de Gaulle Airport | 362 km/ 3-hour 45 minutes |
| 🚆 Le Creusot TGV Train Station | 33 km/ 40 minutes |
| ✈ Lyon-Saint Exupéry Airport | 166 km/ 1-hour 45 minutes |
| ✈ Geneva Airport | 226 km/ 2-hour 20 minutes |
| Beaune | 13 km/ 15 minutes |
| 🚆 Dijon Train Station | 55 km/ 50 minute |

LE CREUSOT TGV TRAIN STATION

MÂCON

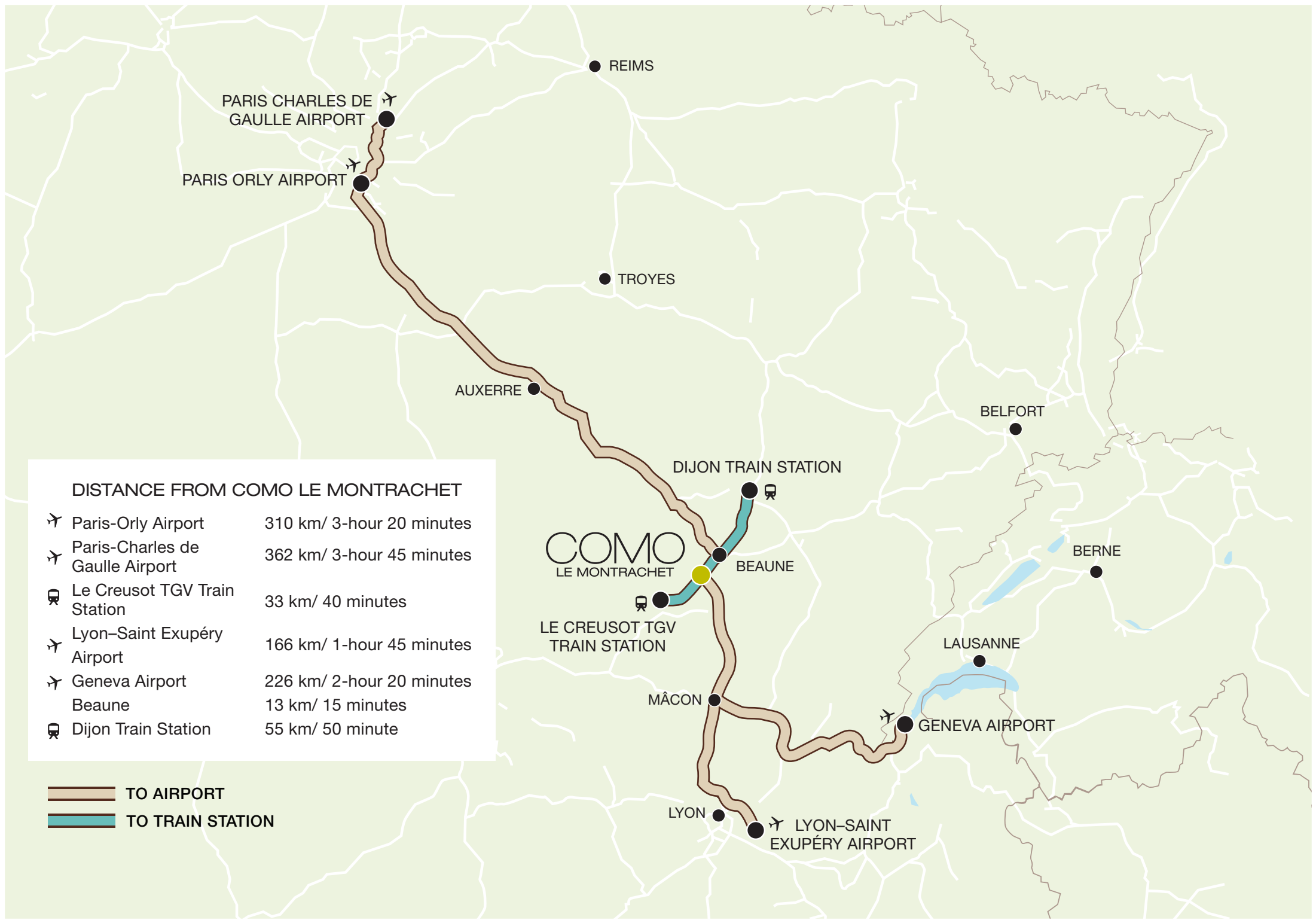
LAUSANNE

GENEVA AIRPORT

TO AIRPORT
TO TRAIN STATION



LYON

LYON-SAINT EXUPÉRY AIRPORT



DISTANCE FROM COMO LE MONTRACHET

| | |
|--|---------------------------|
| ✈ Paris-Orly Airport | 310 km/ 3-hour 20 minutes |
| ✈ Paris-Charles de Gaulle Airport | 362 km/ 3-hour 45 minutes |
| Reims (Champagne) | 352 km/ 3-hour 25 minutes |
| Megève (Alps) | 285 km/ 3-hour 30 minutes |
| Courchevel (Alps) | 344 km/ 40 minutes |
| Saint-Tropez (French Riviera) | 560 km/ 5-hour 50 minutes |
| ✈ Lyon-Saint Exupéry Airport | 166 km/ 1-hour 45 minutes |
| ✈ Geneva Airport | 226 km/ 2-hour 20 minutes |
| 🚆 Le Creusot - Montceau - Montchanin TGV Train station (Direct Train to Paris) | 33 km/ 40 minutes |
| Dijon | 55 km/ 50 minutes |
| Beaune | 13 km/ 15 minutes |

-  TO AIRPORT, TOWN AND CITY
-  TO TRAIN STATION

